












Farmland Preservation Zoning Map for Town of Ahnapee

Kewaunee County, Wisconsin

Zoning Districts*

-  A-1 - Prime Agricultural Land**
-  A-2 - General Agricultural Land
-  C-1 - Upland Conservancy
-  C-2 - Lowland Conservancy
-  Rs-1 - Single Family Residential
-  Rm-1 - Multi-Family Residential
-  B-1 - Community Business
-  B-2 - Highway Business
-  M-1 - Light Manufacturing
-  M-2 - Heavy Manufacturing
-  P-1 - Park

* Note: Not all zoning districts are mapped.
 ** Note: This district certified as a farmland preservation zoning district under chapter 91, Wis. Stats.

Base Map Features

-  Community Boundary
-  State Highways
-  County Highways
-  Local Roads
-  Parcel Line
-  Section Line
-  Surface Water

CERTIFICATION:
 I, the undersigned Town Chairperson of the Town of Ahnapee, Kewaunee County, Wisconsin, do hereby certify that this "Farmland Preservation Zoning Map for Town of Ahnapee, Kewaunee County, Wisconsin" was approved as part of "The Town of Ahnapee Zoning Ordinance, Kewaunee County, Wisconsin" certified by DATCP on October 10, 2017 and adopted by the Town Board on December 13, 2017 and is available in the office of the Town Clerk. Any amendments to the Zoning Map shall take effect upon adoption by the Town Board, and filing of proof of posting or publication thereof in the office of the Town Clerk.

ATTESTATION:

Town Chairperson _____ Date _____ Town Clerk _____ Date _____

Revision Date	Initials

Map 10.1

Date: December 14, 2017
 Produced By: Joshua Schedler

Source: WisDOT, 2014; Kewaunee County, 2015, 2016; Town of Ahnapee, 2017; Bay-Lake Regional Planning Commission, 2017.

